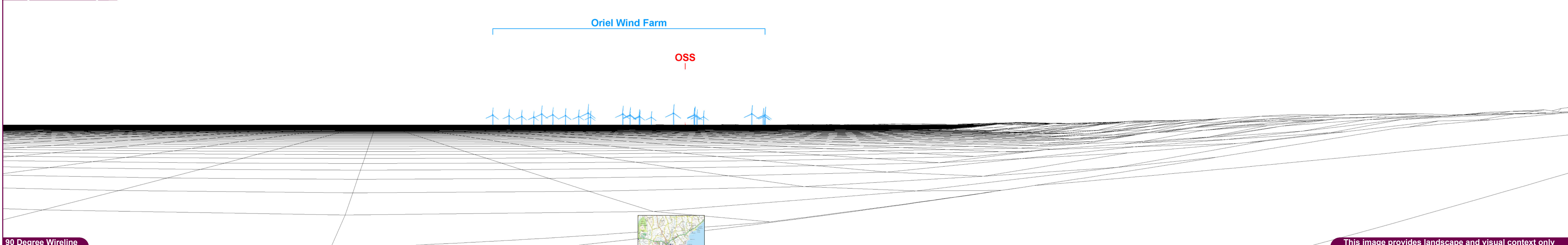





90 Degree Baseline image



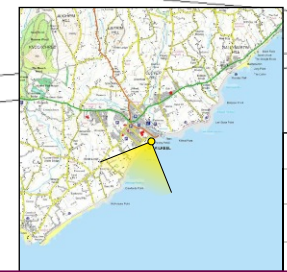
90 Degree Wireline

Oriel Wind Farm

OSS



Oriel turbine
Substation location
(725851E 797079N)



Turbine	Generic 3-blade	Camera	Nikon D600	Easting	731218
Rotor dia	236 m	Date	06.09.19 - 10.50	Northing	813867
Hub height	152 m (above LAT)	View elevation	13 m ASL	Direction	203°
Tip height	270 m (above LAT)	Field of View	90 °	Distance	12843 m

Title:
VP 02
Kilkeel Mourne Esplanade
Baseline & Wireline

Figure 27.13a	Drawn by:	PM
ITM IRENET 95	Checked:	SA
Data Source: RPS 2023	Job Ref:	NI 2124
Status: Revision A	Date:	Nov 2023

Project
ORIEL WIND FARM PROJECT

This image provides landscape and visual context only

Client

Elmwood House, 74 Boucher Road
BELFAST, BT12 6RZ
028 9066 7914



90 Degree Photomontage

This image is for visual context purposes only

Substation location
(725851E 797079N)



Turbine	Generic 3-blade	Camera	Nikon D600	Easting	731218
Rotor dia	236 m	Date	06.09.19 - 10.50	Northing	813867
Hub height	152 m (above LAT)	View elevation	13 m ASL	Direction	203°
Tip height	270 m (above LAT)	Field of View	90 °	Distance	12843 m

Title:
**VP 02
Kilkeel Mourne Esplanade
Photomontage**

Figure 27.13b	Drawn by:	PM
ITM IRENET 95	Checked:	SA
Data Source: RPS 2023	Job Ref:	NI 2124
Status: Revision A	Date:	Nov 2023

Project
ORIEL WIND FARM PROJECT



Client
RPS MAKING COMPLEX EASY
Elmwood House, 74 Boucher Road
BELFAST, BT12 6RZ
028 9066 7914



53.5 Degree Photomontage

Planar projection - view flat at a comfortable arm's length

Substation location
(725851E 797079N)

Turbine	Generic 3-blade	Camera	Nikon D600	Easting	731218
Rotor dia	236 m	Date	06.09.19 - 10.50	Northing	813867
Hub height	152 m (above LAT)	View elevation	13 m ASL	Direction	195°
Tip height	270 m (above LAT)	Field of View	90 °	Distance	12843 m


Title:
VP 02
Kilkeel Mourne Esplanade
Photomontage

Figure	27.13c	Drawn by:	PM
	ITM IRENET 95	Checked:	SA
Data Source:	RPS 2023	Job Ref:	NI 2124
Status:	Revision A	Date:	Nov 2023

Project
ORIEL WIND FARM PROJECT

Client
ORIEL WINDFARM
OFFSHORE RENEWABLE ENERGY

RPS
Elmwood House, 74 Boucher Road
BELFAST, BT12 6RZ
028 9066 7914



Turbine	Generic 3-blade	Camera	Nikon D600	Easting	731218
Rotor dia	236 m	Date	06.09.19 - 10.50	Northing	813867
Hub height	152 m (above LAT)	View elevation	13 m ASL	Direction	0° + 180°
Tip height	270 m (above LAT)	Field of View	180 °	Distance	12843 m

Title:
VP 02
Kilkeel Mourne Esplanade
Cumulative Offshore Wireline

Figure 27.13d	Drawn by:	PM
ITM IRENET 95	Checked:	SA
Data Source: RPS 2023	Job Ref:	NI 2124
Status: Revision A	Date:	Nov 2023

Project
ORIEL WIND FARM PROJECT

Client

ORIEL WIND FARM
OFFSHORE RENEWABLE ENERGY


Elmwood House, 74 Boucher Road
 BELFAST, BT12 6RZ
 028 9066 7914